








TOWN OF MOUNT PLEASANT
 POWELL BILL MAP
 CABARRUS COUNTY, NORTH CAROLINA
 STREET SYSTEM MAP
 JULY 1, 2016

POWELL BILL LEGEND

-  TOWN OF MT. PLEASANT LIMITS
-  CITY OF CONCORD LIMITS
-  NCDOT SYSTEM STREETS
-  PRIVATELY MAINTAINED STREETS
-  TOWN MAINTAINED PAVED STREETS - 8.64 miles
-  TOWN MAINTAINED GRAVEL STREETS - 0.21 miles
-  TOTAL TOWN MAINTAINED STREETS - 8.85 miles

I hereby certify that this map accurately represents the street system maintained by the Town of Mount Pleasant on July 1st, 2016.

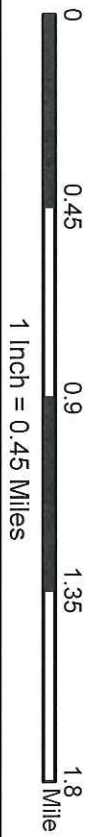
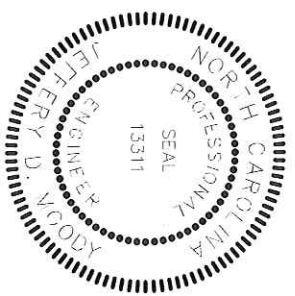
DocuSigned by:
Jeffery D. Woody

7-15-16

Professional Engineer

Date

Alley, Williams, Carmen, & King, Inc.
 120 South Main Street
 Kannapolis, North Carolina 28081
 Firm License Number F-0203



alley, williams, carmen, & king, inc.
 CONSULTING ENGINEERS
 FIRM LICENSE # F-0203
 120 SOUTH MAIN STREET
 KANNAPOLIS, NC 28082

P.O. BOX 1248
 704939-1515

GIS/Cabarrus County/Data/Mt Pleasant/PowellPowell Map 2016-11x17.mxd (MML) 7-13-16

DISCLAIMER: This map is prepared from recorded deeds, plats, tax maps, surveys, planimetric maps, and other public records and data from various federal, state, and local agencies. Maps and associated information must be accepted and used by the recipient with the understanding that the primary information sources should be consulted for verification of the information contained on these maps. As such, AWCK provides no warranties, expressed or implied, concerning the accuracy, completeness or reliability, or suitability of this data. Furthermore, AWCK assumes no liability whatsoever associated with the use or misuse of such data.